



## AI WAYFINDING ALGORITHM OF A MOBILE ROBOT

---

*Norqo'ziyev Quvonchbek Komiljon o'g'li*

*[quvonchbek9535@gmail.com](mailto:quvonchbek9535@gmail.com)*

*Tojiyev Alisher Hasan o'g'li*

*[a\\_tojiyev@jbnuu.uz](mailto:a_tojiyev@jbnuu.uz)*

*Teachers of the Jizzakh branch of the  
National University of Uzbekistan*

*Sodiqov Diyorbek Sodiq o'g'li*

*Student of the Jizzakh branch of the  
National University of Uzbekistan*

*Sodiqova Zilola Yahyoqul qizi*

*[zilolasodiqova28@gmail.com](mailto:zilolasodiqova28@gmail.com)*

*Master's student of  
Jizzakh State Pedagogical University*

**Annotation:** Emphasizes the transformative role of AI wayfinding algorithms in mobile robot navigation. Highlights the growing importance of artificial intelligence in optimizing navigation processes across industries. Establishes the significance of efficient navigation for mobile robots across diverse applications, ranging from logistics to healthcare. Introduces the article's central focus on an artificial intelligence (AI)-based algorithm aimed at optimizing wayfinding for mobile robots.

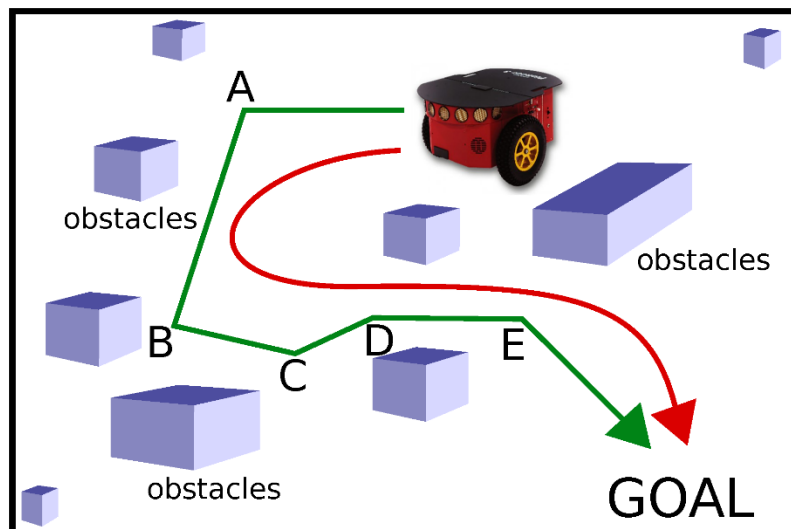
**Keywords:** Artificial Intelligence (AI), Wayfinding, Mobile Robot, Navigation, Algorithm, Machine Learning, Sensor Fusion, Perception, Mapping, Localization, Path Planning, Decision Making, Simultaneous Localization and Mapping (SLAM), Sensor Data Processing, Obstacle Avoidance, Real-time Navigation, Adaptive Navigation, Dynamic Environments, Autonomous Mobility, Robotics,

### **Introduction: Navigating the Future: AI Wayfinding Algorithm for Mobile Robots**

In an era where technological advancements redefine the boundaries of possibility, the integration of artificial intelligence (AI) into mobile robots has emerged as a game-changer, particularly in the domain of navigation. The development of AI wayfinding algorithms has paved the way for mobile robots to navigate complex environments with unprecedented efficiency and precision,



revolutionizing industries ranging from logistics and manufacturing to healthcare and hospitality.



**Mobile Robot in Action:** An image showing a mobile robot navigating through a complex environment demonstrates the real-world application of the AI wayfinding algorithm. It provides a visual representation of the robot's movement and interaction with its surroundings.

**Sensor Fusion Setup:** A diagram or photograph illustrating the setup of sensors on the mobile robot showcases the sensor fusion aspect of the algorithm. It helps readers understand how the robot gathers data from various sensors such as LiDAR, cameras, and IMUs to perceive its environment.

**Mapping and Localization Illustration:** An illustration or schematic diagram depicting the process of mapping and localization helps readers visualize how the algorithm creates and updates maps of the environment while simultaneously determining the robot's position within those maps.

**Path Planning Visualization:** A visual representation of path planning, such as a heatmap or trajectory plot, aids in understanding how the algorithm determines the optimal path for the robot to navigate from its current location to the target destination. It may highlight factors such as obstacle avoidance and efficient route selection.

**Adaptive Navigation Scenario:** An image showing a mobile robot navigating through a dynamically changing environment, such as a crowded area or construction site, demonstrates the algorithm's adaptability. It illustrates how the robot adjusts its navigation strategy in response to real-time changes in the environment.

**Comparison with Traditional Methods:** A side-by-side comparison image or infographic contrasting the performance of AI-based wayfinding algorithms with



traditional navigation methods can highlight the advantages of AI in terms of efficiency, accuracy, and adaptability.

**Future Applications:** An image illustrating potential future applications of AI wayfinding algorithms, such as autonomous delivery robots in urban environments or robotic assistants in healthcare settings, offers a glimpse into the transformative impact of the technology

### **The Foundation of AI Wayfinding**

At the heart of AI wayfinding lies a sophisticated blend of machine learning, computer vision, and sensor fusion technologies. These components enable mobile robots to perceive and interpret their surroundings, make informed decisions in real-time, and adapt to dynamic environments seamlessly. The synergy of these elements empowers mobile robots to navigate diverse terrains, avoid obstacles, and reach their destinations autonomously.

### **Perception and Sensing**

Central to the functionality of AI wayfinding algorithms is the perception of the robot's environment. Through the utilization of cameras, LiDAR (Light Detection and Ranging), radar, and other sensors, mobile robots capture comprehensive data about their surroundings. These sensors provide crucial information about the robot's position, the presence of obstacles, and the layout of the environment.[4]

### **Mapping and Localization**

AI wayfinding algorithms leverage this sensory data to construct detailed maps of the environment and determine the robot's precise location within it. Simultaneous Localization and Mapping (SLAM) techniques enable mobile robots to create maps in real-time while concurrently localizing themselves within these maps. By continuously updating and refining these maps, robots can navigate efficiently even in environments with dynamic obstacles or changes.

### **Path Planning and Decision Making**

Once the robot has a clear understanding of its surroundings and its own position, the AI wayfinding algorithm determines the optimal path to navigate from its current location to the target destination. This involves evaluating various factors such as the distance to the goal, the presence of obstacles, the robot's capabilities, and any constraints or preferences specified by the user or task requirements.[3]

### **Adaptive Navigation**

One of the most remarkable features of AI wayfinding algorithms is their ability to adapt to changing circumstances in real-time. Mobile robots can dynamically re-plan their paths if they encounter unexpected obstacles or if the environment

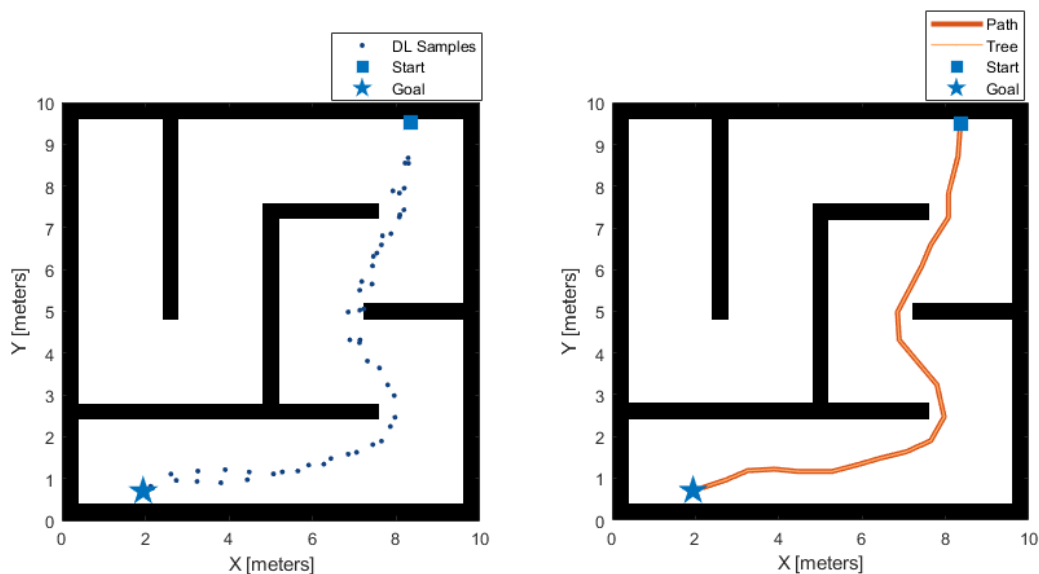


undergoes alterations. This adaptability ensures robust and reliable navigation, even in dynamic and unpredictable environments.

### Applications and Implications

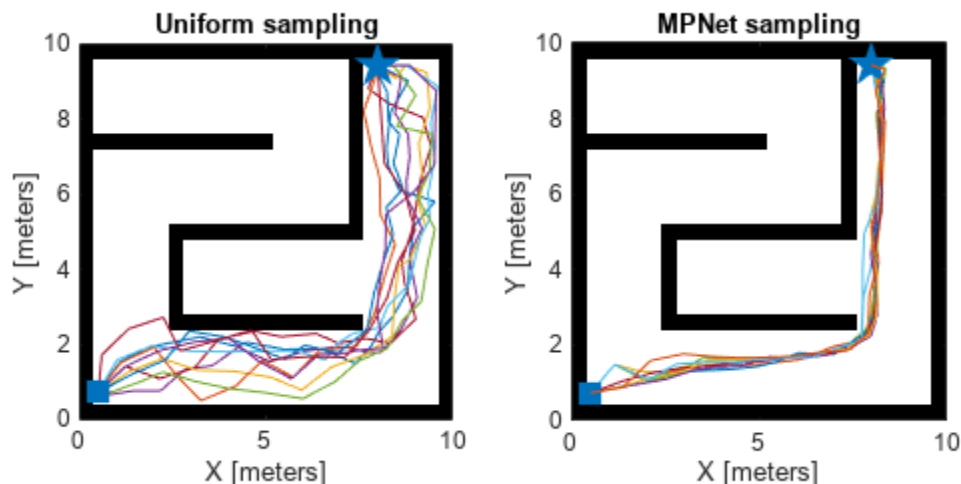
The applications of AI wayfinding algorithms are vast and diverse. In logistics and warehousing, mobile robots equipped with these algorithms can autonomously navigate warehouses to fulfill orders, optimize inventory management, and streamline supply chain operations. In healthcare settings, they can assist with the delivery of medical supplies, transport of equipment, or even serve as companions for patients in hospitals or assisted living facilities.[2]

Moreover, AI wayfinding algorithms have profound implications for the future of transportation, urban planning, and smart cities. By enabling autonomous navigation, these algorithms have the potential to revolutionize public transportation, reduce traffic congestion, and enhance mobility for people with disabilities or limited mobility.[8]



Plot the paths generated by the plannerBenchmark object for the specified runCount. We can observe that,

- Uniform sampling gives paths that have high dispersion and are sub-optimal (they have higher path length and are less smooth).[1]
- MPNet sampling gives paths that have low dispersion and are near-optimal (they have smaller path length and are more smooth).



### Conclusion

In conclusion, the development of AI wayfinding algorithms represents a significant milestone in the field of mobile robotics, offering unprecedented capabilities for navigating complex environments with efficiency and precision. Throughout this article, we have explored the foundational components and operational mechanisms of these algorithms, highlighting their integration of artificial intelligence, sensor fusion, perception, mapping, localization, path planning, and adaptive navigation techniques.[9]

AI wayfinding algorithms empower mobile robots to perceive and interpret their surroundings, make informed decisions in real-time, and adapt to dynamic environments seamlessly. By leveraging advanced AI techniques such as machine learning and computer vision, these algorithms enable robots to construct detailed maps of their environment, accurately determine their position within these maps, plan optimal paths to navigate from one point to another, and dynamically adjust their navigation strategy in response to changing circumstances.[7]

The implications of AI wayfinding algorithms are vast and diverse, spanning across industries such as logistics, manufacturing, healthcare, transportation, and urban planning. In logistics and warehousing, these algorithms streamline inventory management, order fulfillment, and supply chain operations by enabling autonomous navigation of robots within warehouse environments. In healthcare settings, they facilitate the delivery of medical supplies, transport of equipment, and even assist in patient care tasks.[6]

Moreover, AI wayfinding algorithms hold promise for transforming transportation systems, urban mobility, and smart city initiatives. By enabling autonomous navigation of vehicles and robots in urban environments, these



algorithms have the potential to reduce traffic congestion, enhance public transportation, and improve accessibility for individuals with disabilities or limited mobility.[5]

As research and innovation in the field of AI wayfinding continue to advance, the possibilities for applications and impact are boundless. By harnessing the power of artificial intelligence, we are navigating towards a future where mobile robots seamlessly navigate the world around us, transforming industries, enhancing human experiences, and paving the way for a more connected and efficient society.

### References:

1. Norqo'ziyev , Q. (2023). MOBIL ROBOTLAR UCHUN YO'LNI REJALASHTIRISH ALGORITMI. *Research and Implementation*. извлечено от <https://fer-teach.uz/index.php/rai/article/view/746>
2. Норкозиёв, К., & Тоджиев, А. (2023). Использование искусственных нейронных сетей при разработке алгоритма поиска оптимального пути мобильных роботов в динамических средах. *Информатика и инженерные технологии*, 1(1), 25–29. извлечено от <https://inlibrary.uz/index.php/computer-engineering/article/view/25025>
3. Тоджиев, А., & Норкузиёв, К. (2023). The role of artificial intelligence technology in individualized teaching . *Информатика и инженерные технологии*, 1(2), 153–156. извлечено от <https://inlibrary.uz/index.php/computer-engineering/article/view/25014>
4. Toxir, A., & Lobar, A. (2023). MOBIL ILOVALAR ORQALI YOSH BOLALARDA UCHRAYDIGAN NUTQ BUZILISHLARINI BARTARAF ETISH. In *Uz-Conferences* (Vol. 1, No. 1, pp. 906-911).
5. Sodiqov Diyorbek, Aspandiyorov Ilg'or, Raxmonjonov Ibrohim, & Sharipova Sadoqat Fazliddinovna. (2023). MATRITSALAR YORDAMIDA IQTISODIY MASALALARNI YECHISH . *ОБРАЗОВАНИЕ НАУКА И ИННОВАЦИОННЫЕ ИДЕИ В МИРЕ*, 19(9), 124–127. Retrieved from <http://www.newjournal.org/index.php/01/article/view/5467>
6. Ahmad, A., Kayumov, O., & Kayumova, N. (2023). ARTIFICIAL INTELLIGENCE IN THE MANAGEMENT OF INTELLECTUAL RESOURCES OF ENTERPRISES IN THE CONDITIONS OF THE DIGITAL ECONOMY IN UZBEKISTAN. *Scientific-Theoretical Journal of International Education Research*, 1(1), 106-116. <https://research-edu.com/index.php/edu/article/view/26>



7. Zhomurodov, Dustmurod, Asrorjon Ulashev, and Alisher Tozhiyev. "THE SYSTEM FOR DETERMINING THE QUALIFICATIONS OF INDUSTRY EXPERTS." Евразийский журнал академических исследований 3.4 Special Issue (2023): 280-289.
8. Рустамов, М., & Иргашева, У. (2022). Задача наблюдаемости в процессе диффузии. Современные инновационные исследования актуальные проблемы и развитие тенденции: решения и перспективы, 1(1). извлечено от <https://inlibrary.uz/index.php/zitdmrt/article/view/5132>
9. Рустамов, М., & Иргашева, У. (2022). Задача наблюдаемости в процессе диффузии. Современные инновационные исследования актуальные проблемы и развитие тенденции: решения и перспективы, 1(1).
10. Oybek Kayumov, Obid Kayumov, & Isoqov Adham, Meliyeva Mohira. (2023). Electronic platform for recognition and teaching of sign language pictures based on uzbek grammar. International Journal of Contemporary Scientific and Technical Research, 263–268. Retrieved from <https://journal.jbnuu.uz/index.php/ijcstr/article/view/587>
11. Kayumov, O., Turakulov, O., & Kayumov, O. (2023). Methodology of creating interactive electronic educational resources and using them in the educational process. Scientific-Theoretical Journal of International Education Research, 1(1), 5-19. <https://research-edu.com/index.php/edu/article/view/3>